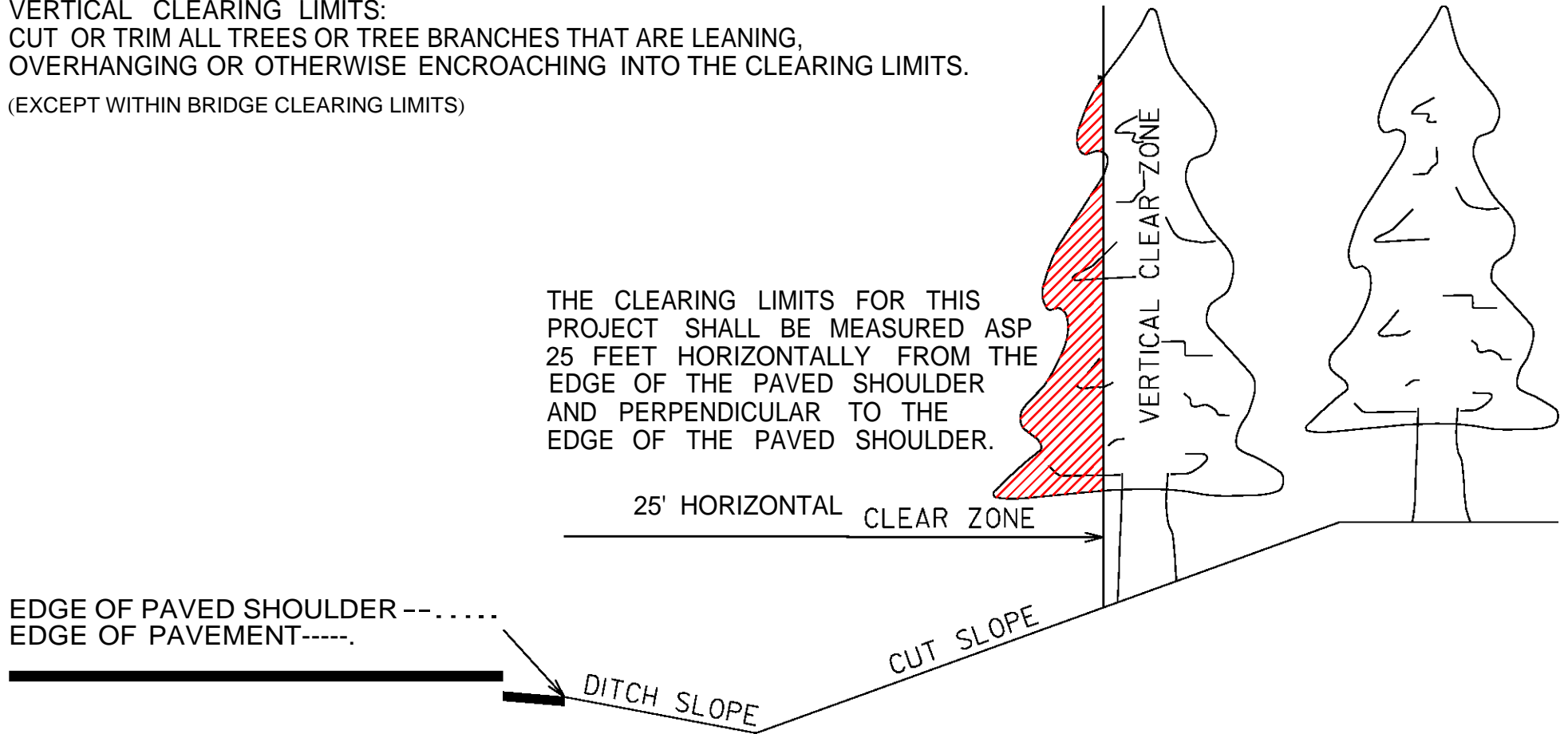


VEGETATION  
MANAGEMENT  
(CLEARING)  
CUT SECTION

McDowell County

VERTICAL CLEARING LIMITS:  
CUT OR TRIM ALL TREES OR TREE BRANCHES THAT ARE LEANING,  
OVERHANGING OR OTHERWISE ENCROACHING INTO THE CLEARING LIMITS.  
(EXCEPT WITHIN BRIDGE CLEARING LIMITS)



VEGETATION  
MANAGEMENT  
(CLEARING)  
FILL SECTION

McDowell County

VERTICAL CLEARING LIMITS:  
CUT OR TRIM ALL TREES OR TREE BRANCHES THAT ARE LEANING,  
OVERHANGING OR OTHERWISE ENCROACHING INTO THE CLEARING LIMITS.

(EXCEPT WITHIN THE BRIDGE CLEARING LIMITS)

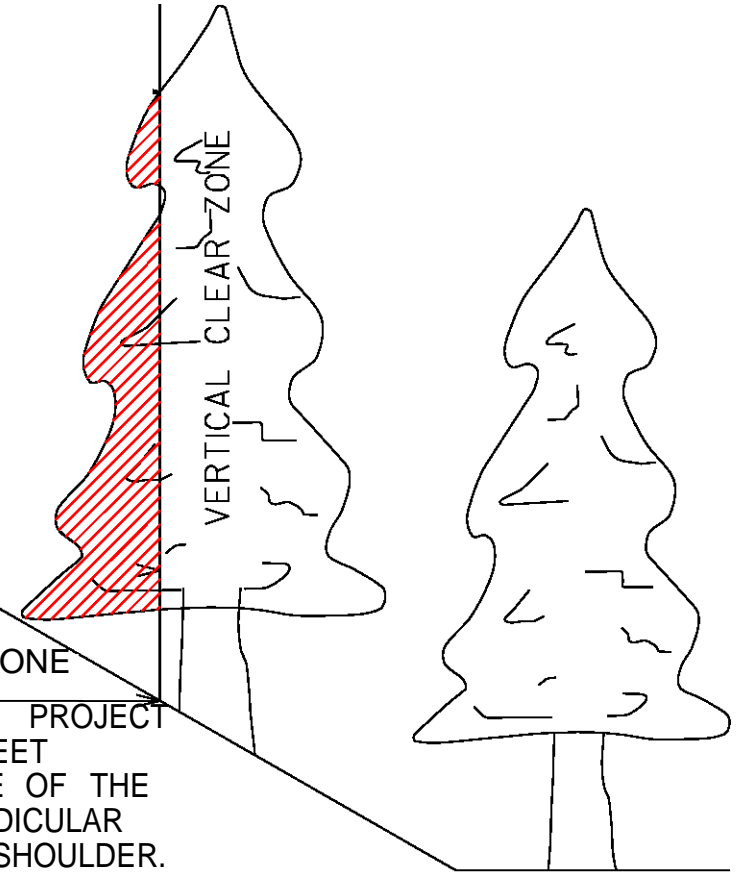
EDGE OF PAVED SHOULDER -----  
EDGE OF PAVEMENT-----.



FILL SLOPE

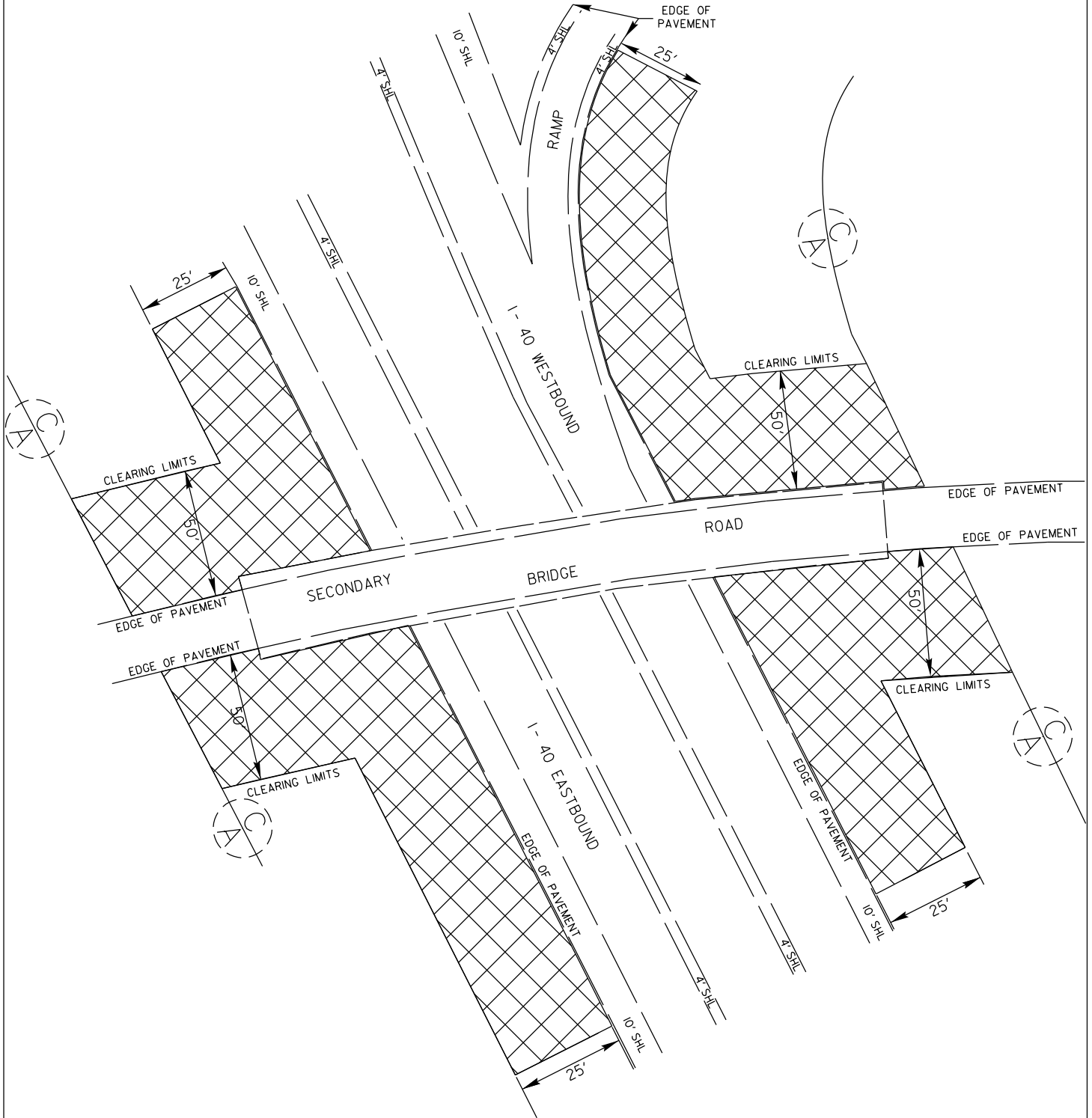
25' HORIZONTAL CLEAR ZONE

THE CLEARING LIMITS FOR THIS PROJECT  
SHALL BE MEASURED ASP 25 FEET  
HORIZONTALLY FROM THE EDGE OF THE  
PAVED SHOULDER AND PERPENDICULAR  
TO THE EDGE OF THE PAVED SHOULDER.

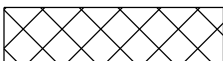


**CONTRACT: 11756661**

STATE OF NORTH CAROLINA  
DIVISION OF HIGHWAYS



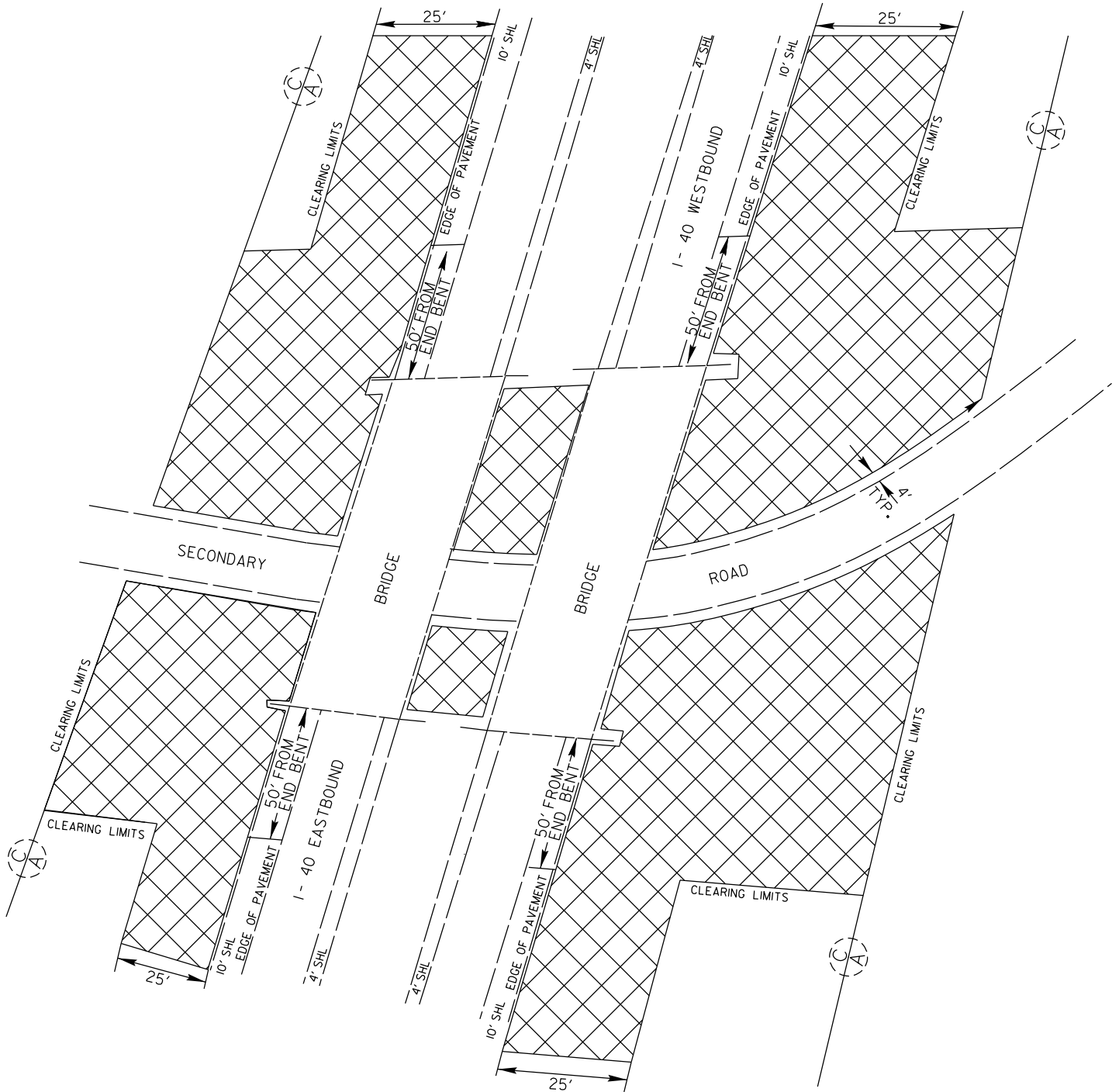
AREA TO BE CLEARED



STATE	STATE PROJECT REFERENCE NO.	SHEET NO.	TOTAL SHEETS
N.C.	11756661	1	
STATE PROJ. NO.	F.A. PROJ. NO.	DESCRIPTION	

**CONTRACT: 11756661**

STATE OF NORTH CAROLINA  
DIVISION OF HIGHWAYS



AREA TO BE CLEARED



STATE	STATE PROJECT REFERENCE NO.	SHEET NO.	TOTAL SHEETS
N.C.	11756661	2	
STATE PROJ. NO.	F.A. PROJ. NO.	DESCRIPTION	